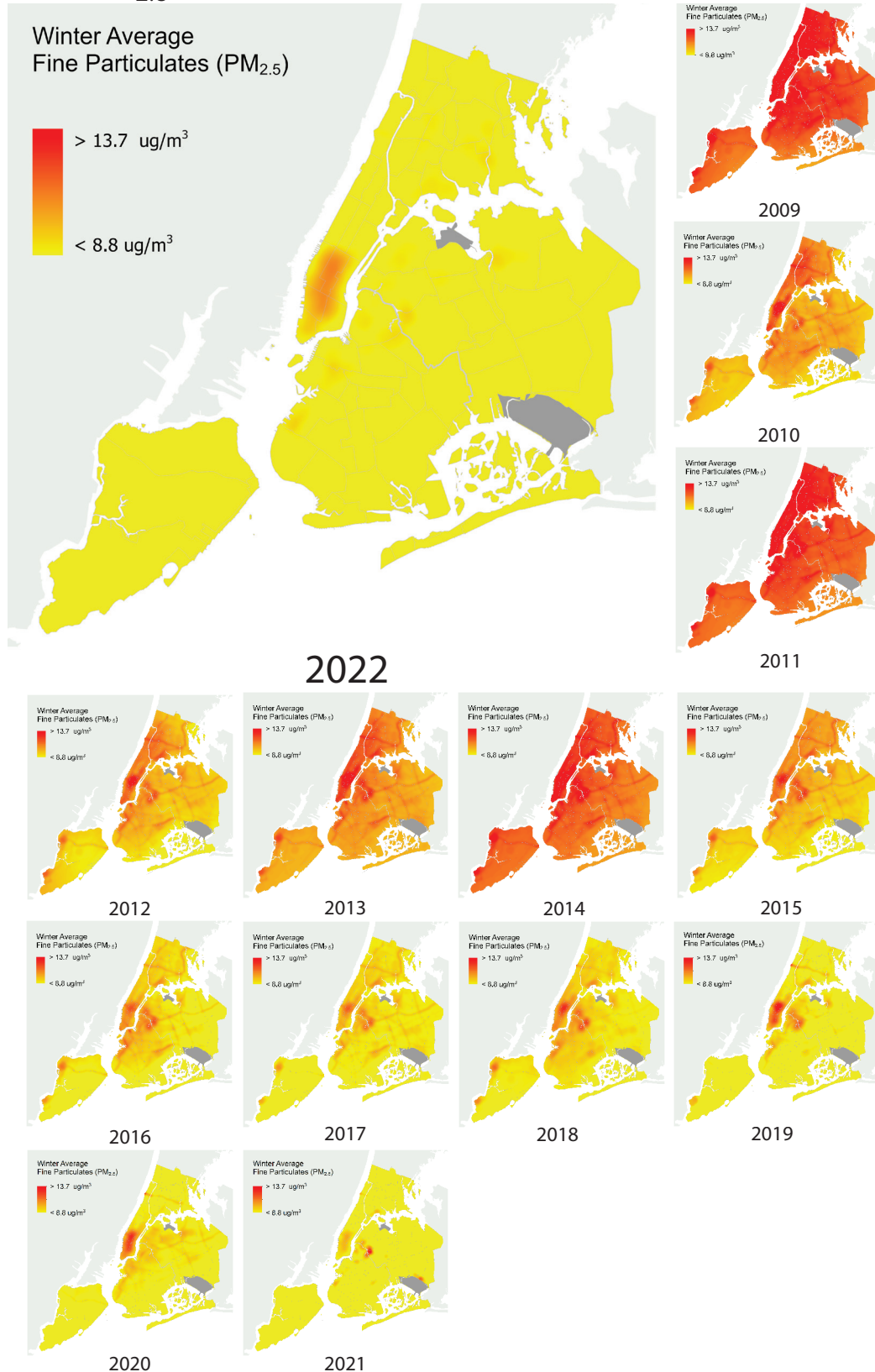


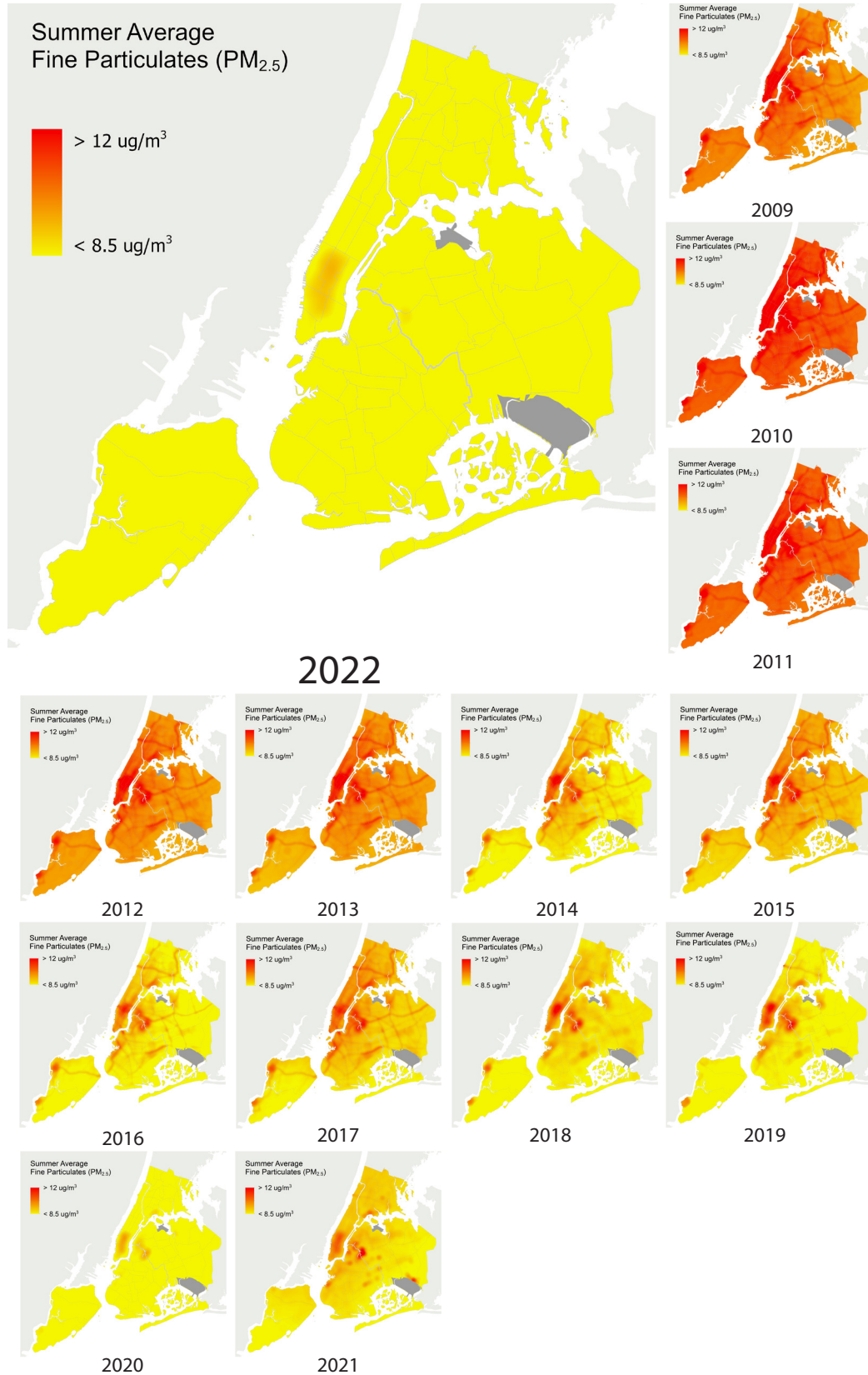
APPENDIX 2

SEASONAL AVERAGE POLLUTANT MAPS: PM_{2.5}, NO₂, NO, BC

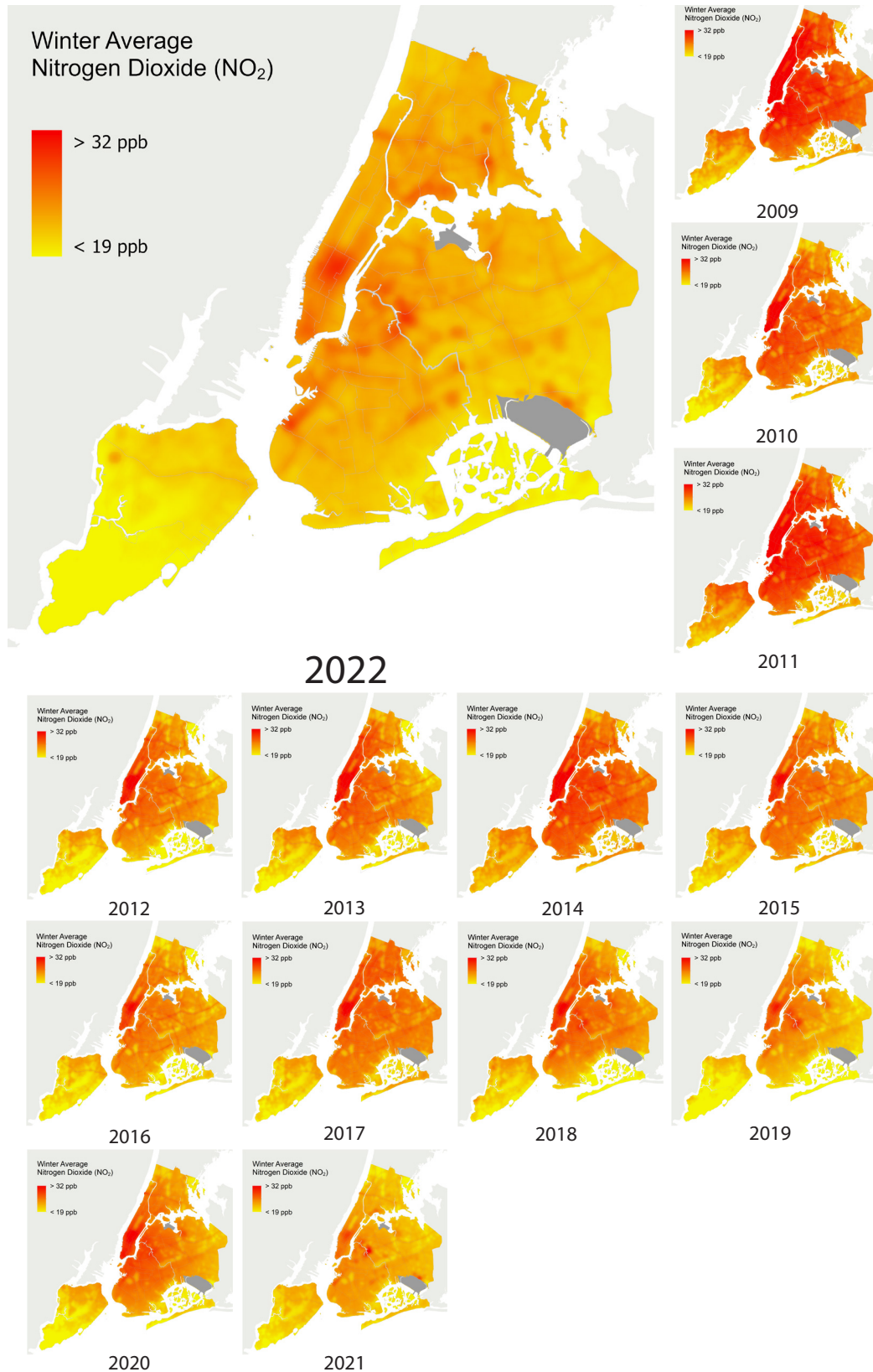
Fine Particles (PM_{2.5})- Winter Averages: 2009-2022



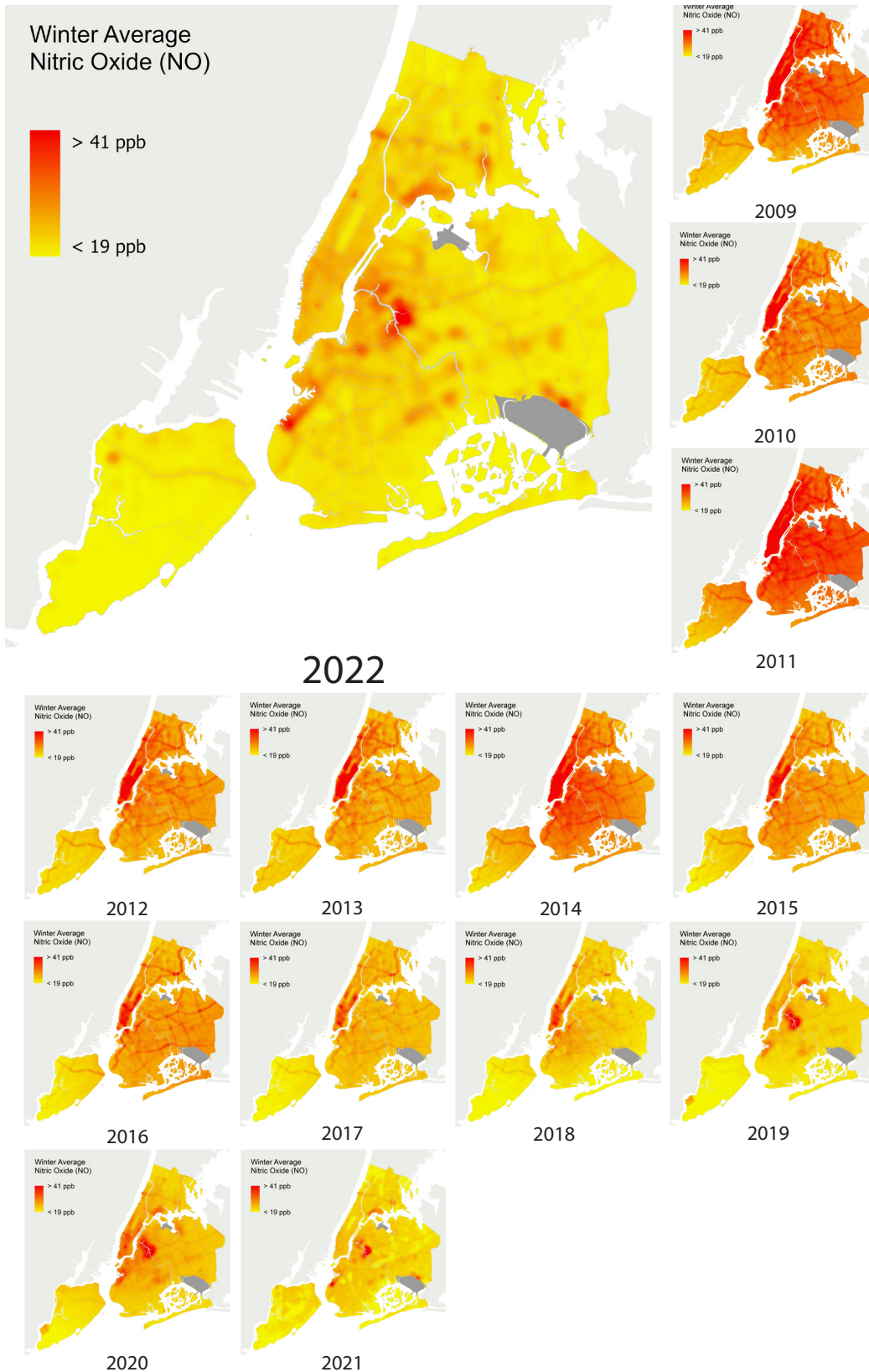
Fine Particles (PM_{2.5}) Summer Averages 2009-2022



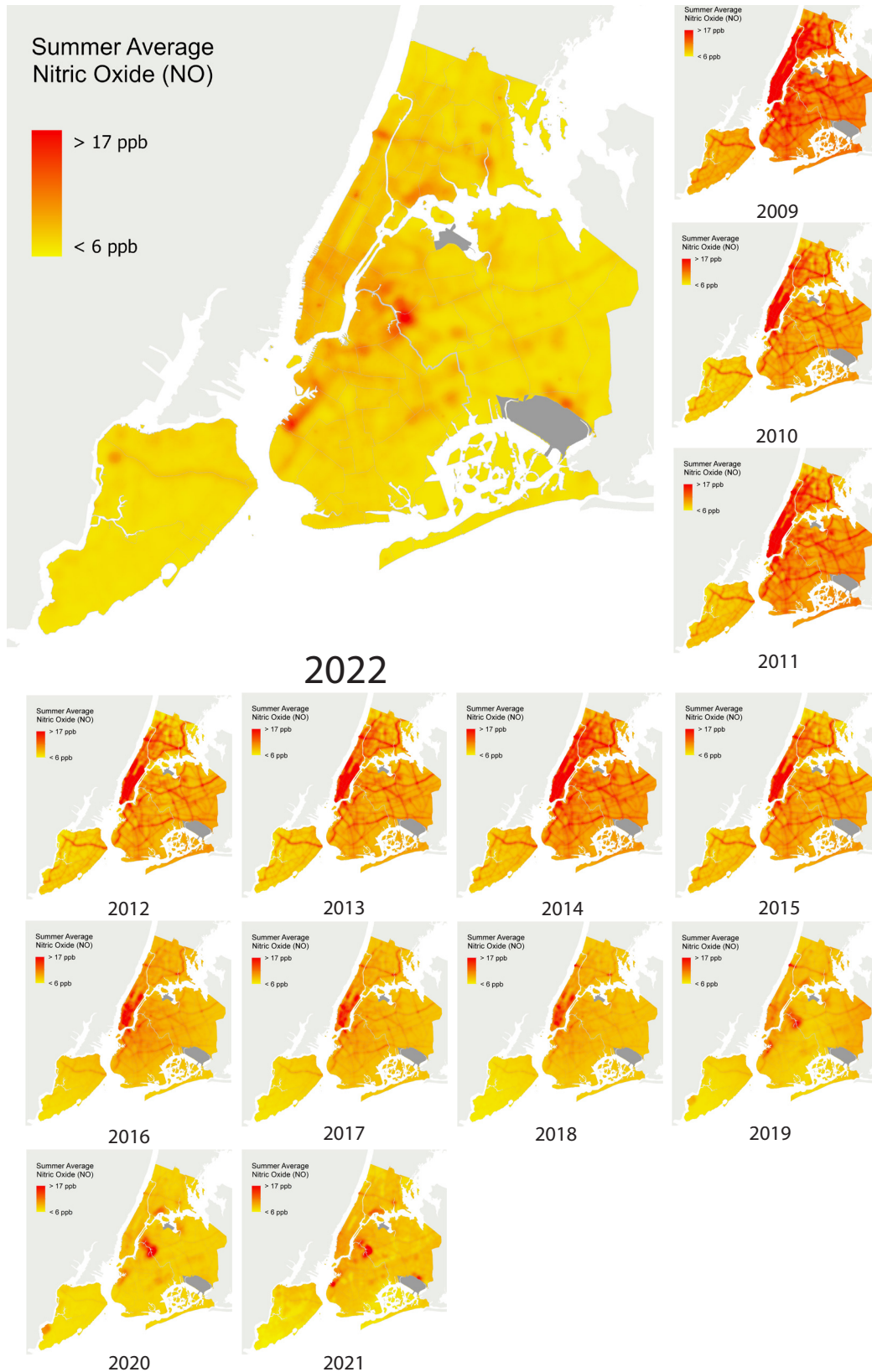
Nitrogen Dioxide (NO₂) Summer Averages 2009-2022



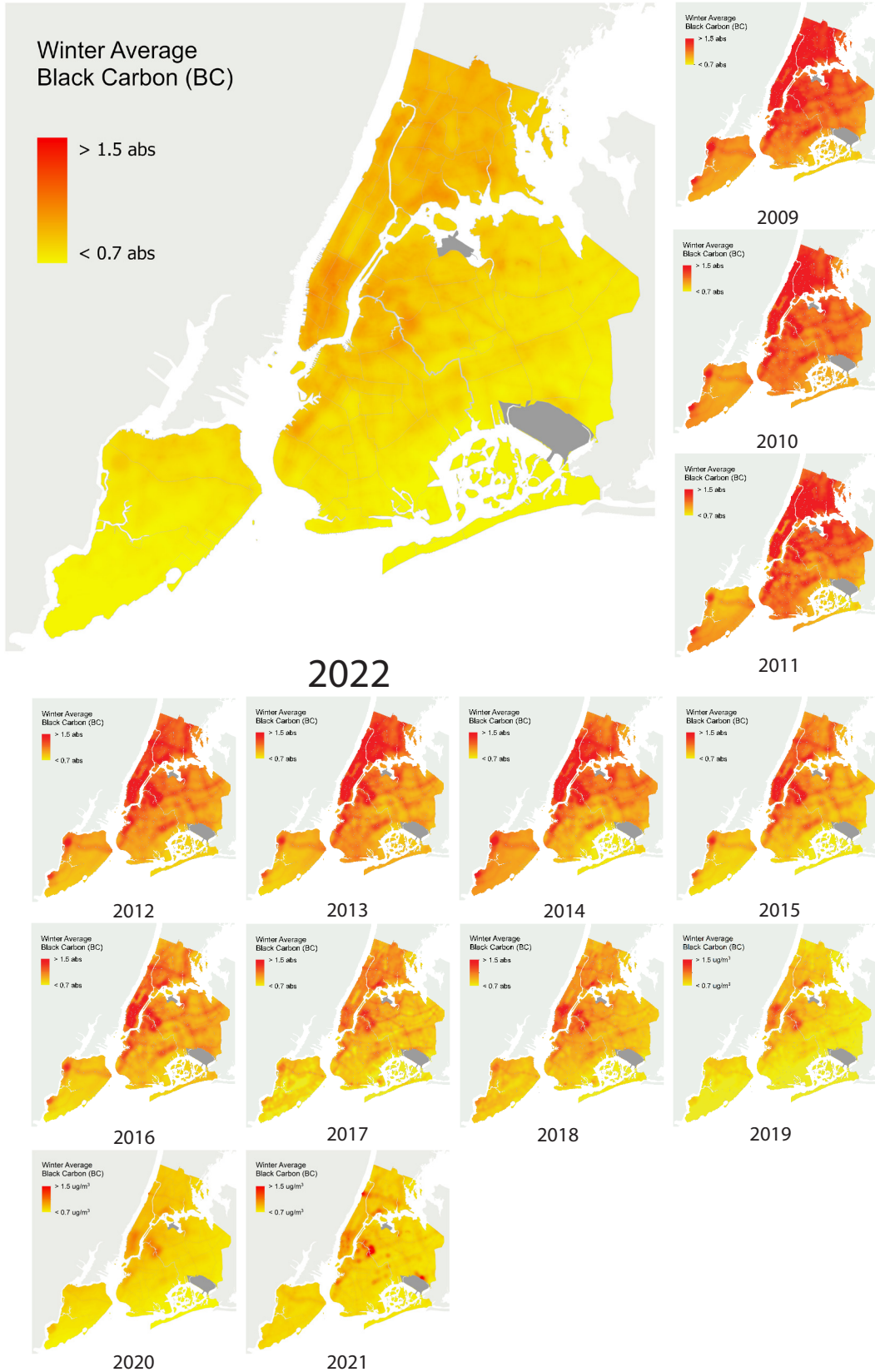
Nitric Oxide (NO) Winter Averages 2009-2022



Nitric Oxide (NO) Summer Averages 2009-2022



Black Carbon (BC) Winter Averages 2009-2022



Black Carbon (BC) Summer Averages 2009-2022

