APPENDIX 2
SEASONAL AVERAGE POLLUTANT MAPS: $PM_{2.5}$, NO_2, NO, BC

Fine Particles ($PM_{2.5}$)- Winter Averages: 2009-2023

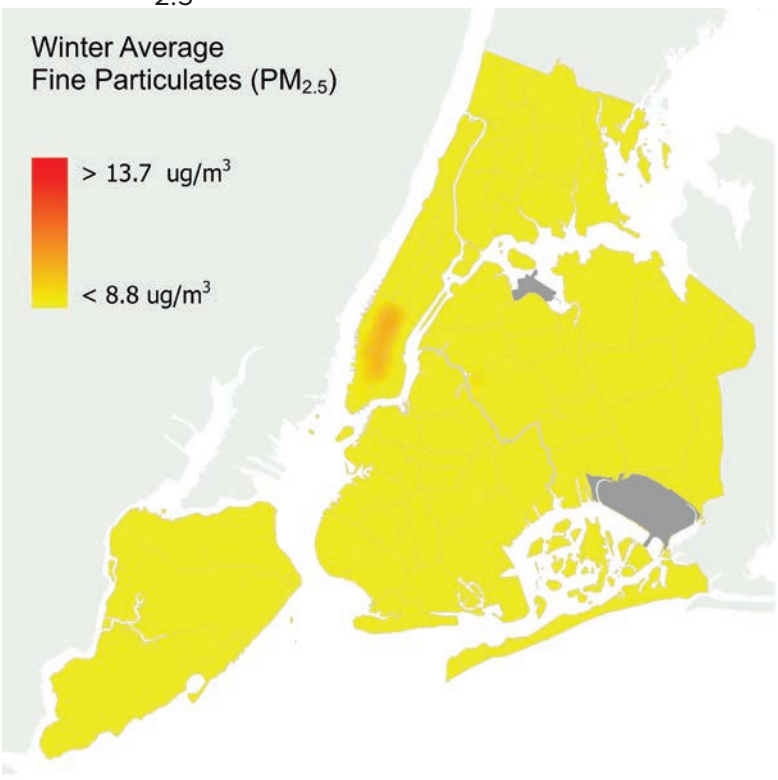

2023

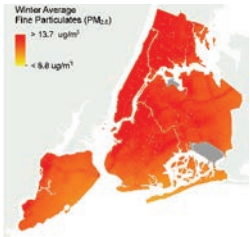

2009

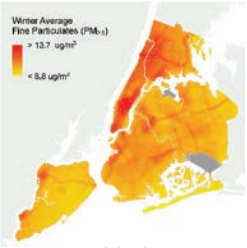

2010

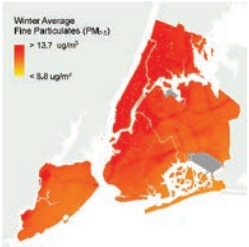

2011

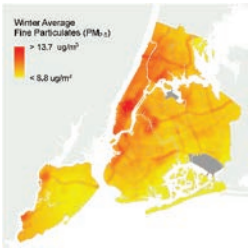

2012

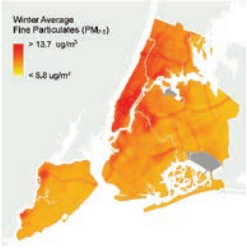

2013

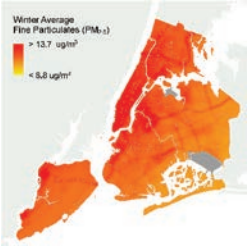

2014

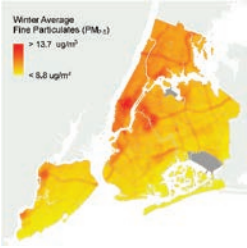

2015

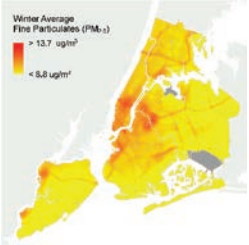

2016

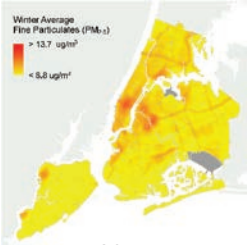

2017

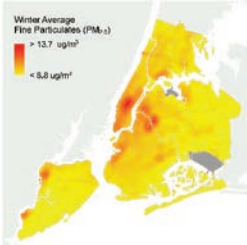

2018

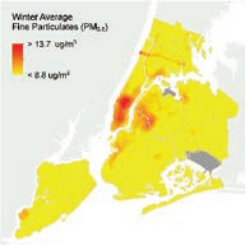

2019

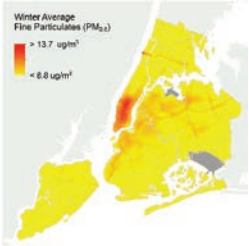

2020

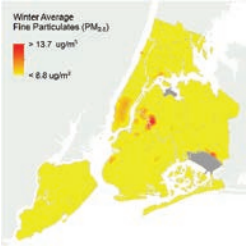

2021

2022

Fine Particles ($PM_{2.5}$) Summer Averages 2009-2023

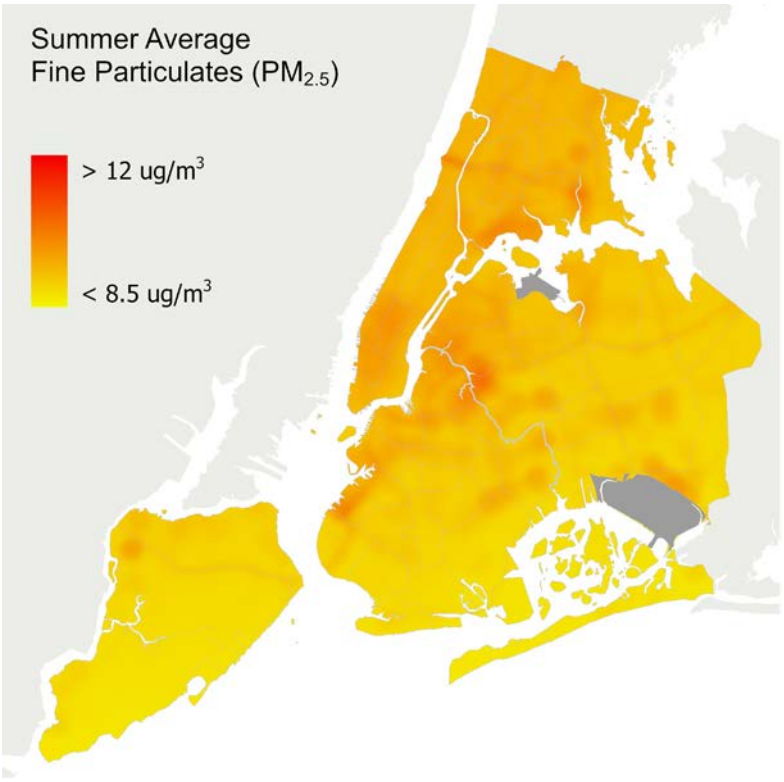

2009

2010

2011

2022

2012

2013

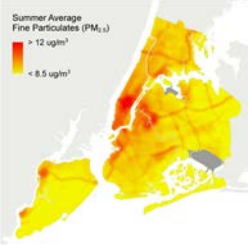
2014

2015

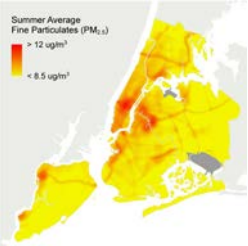
2016

2017

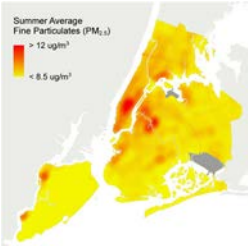
2018

2019

2020

2021

2022

Nitrogen Dioxide (NO_2)
Winter Averages
2009-2023

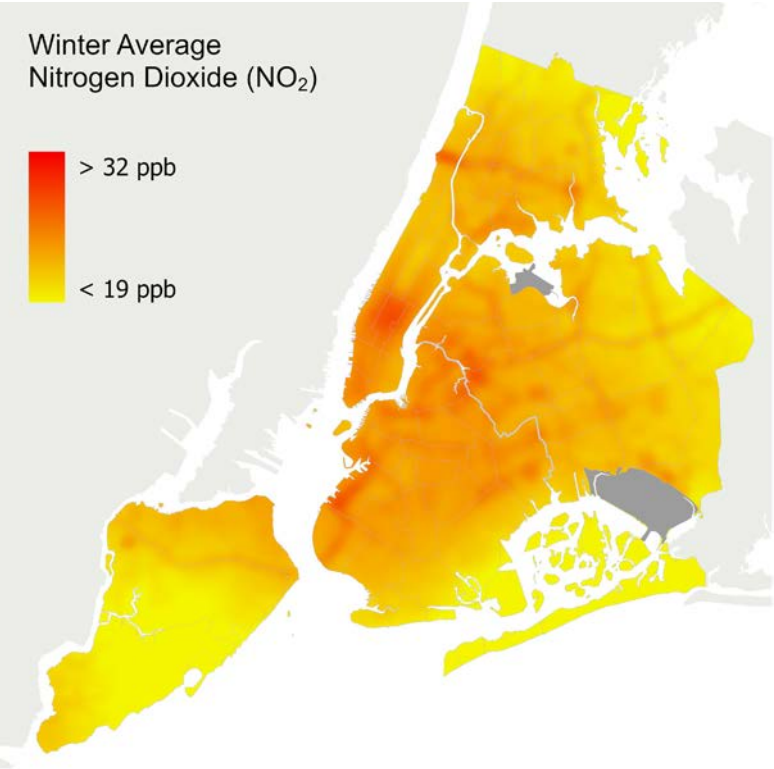

2023

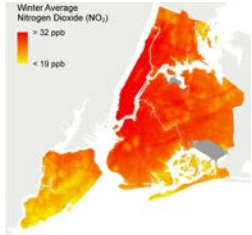

2009

2010

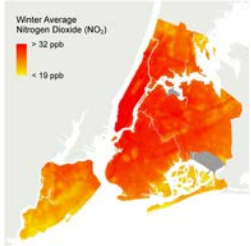

2011

2012

2013

2014

2015

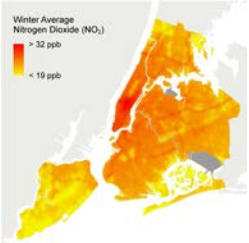

2016

2017

2018

2019

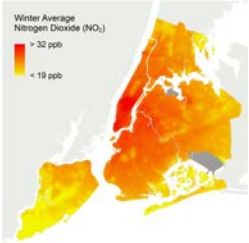

2020

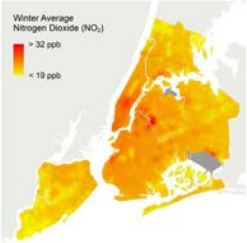

2021

2022

Nitrogen Dioxide (NO_2)
Summer Averages
2009-2023

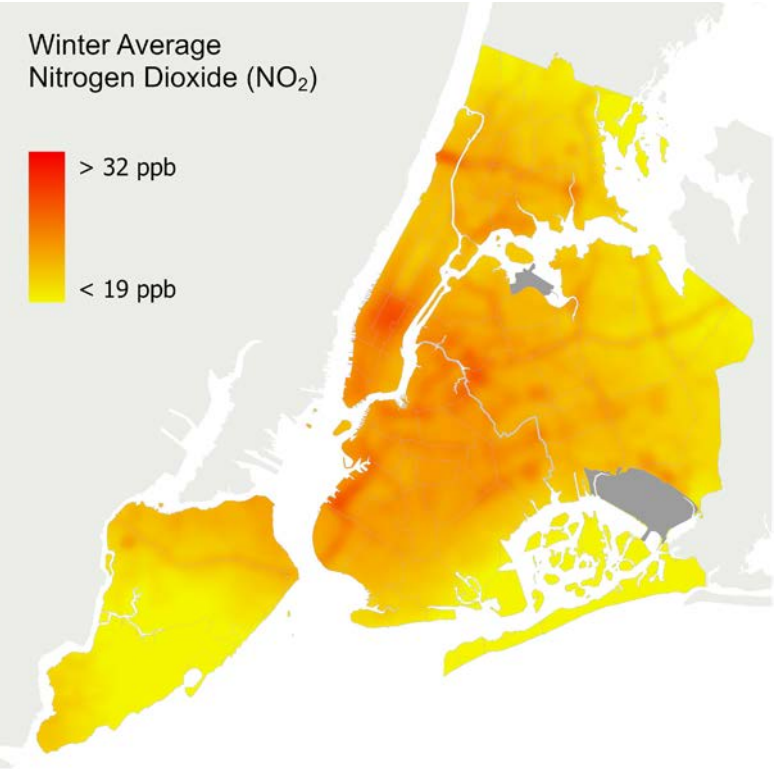

2023

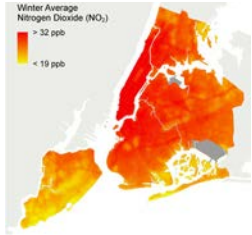

2009

2010

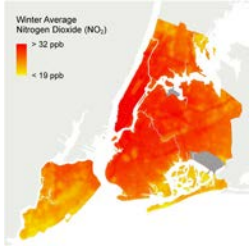

2011

2012

2013

2014

2015

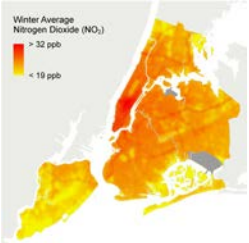

2016

2017

2018

2019

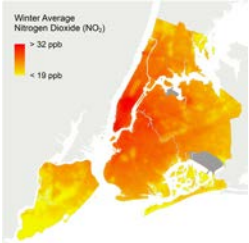

2020

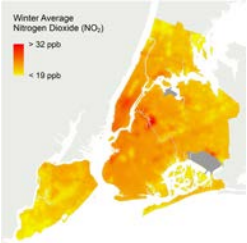

2021

2022

Nitric Oxide (NO)
Winter Averages
2009-2023

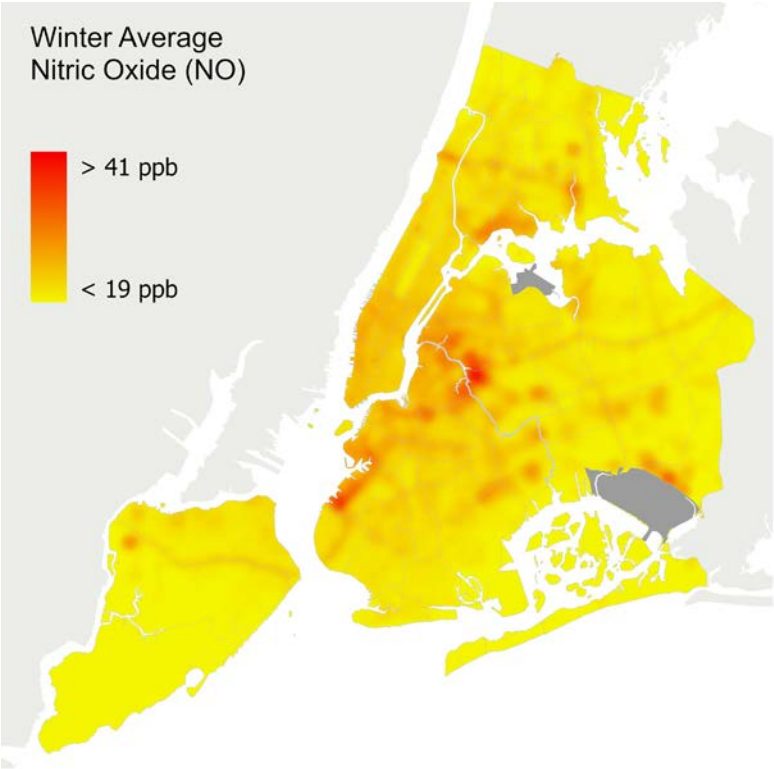

2023

2009

2010

2011

2012

2013

2014

2015

2016

2017

2018

2019

2020

2021

2022

Nitric Oxide (NO) Summer Averages 2009-2023

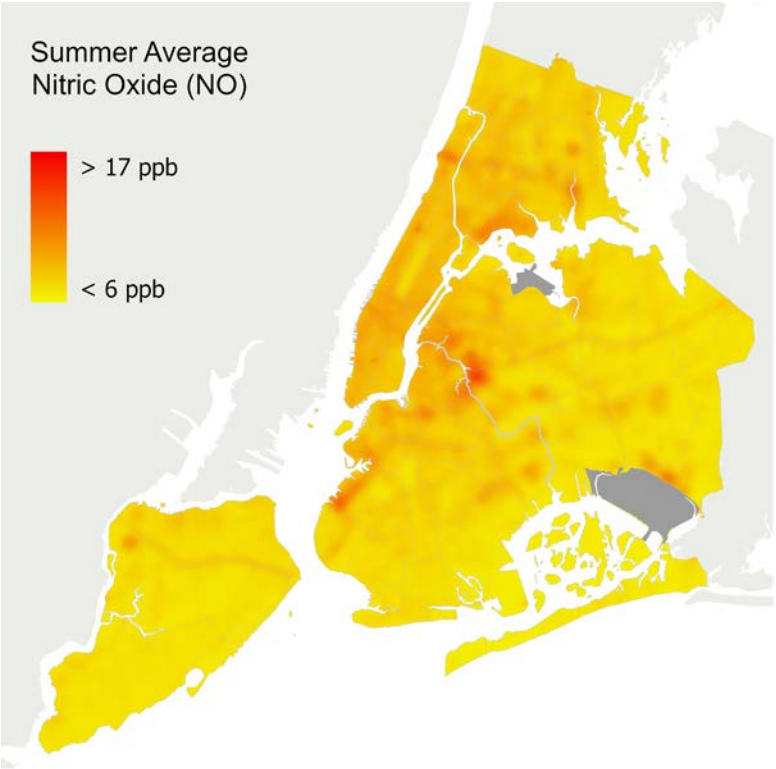

2023

2009

2010

2011

2012

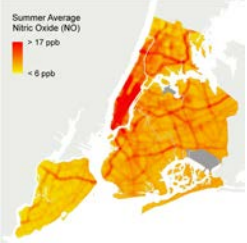

2013

2014

2015

2016

2017

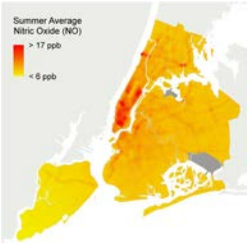

2018

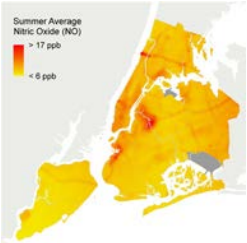

2019

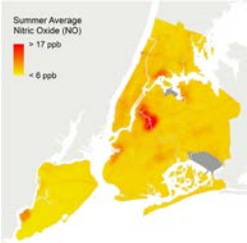

2020

2021

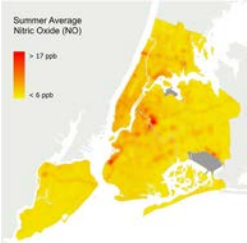

2022

Black Carbon (BC)
Winter Averages
2009-2023

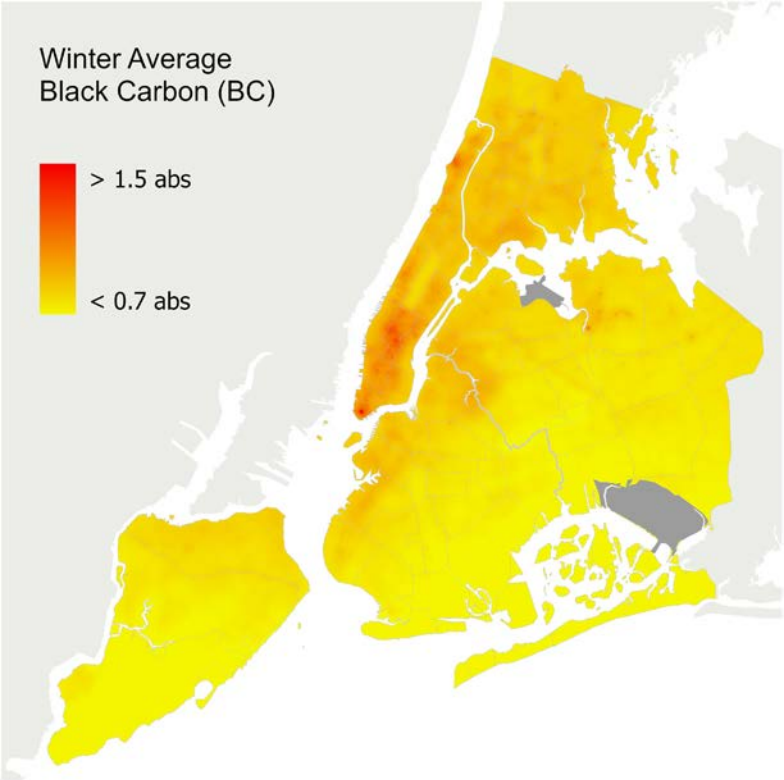

2023

2009

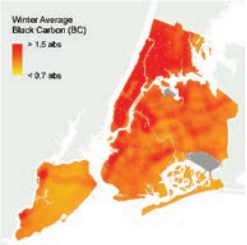

2010

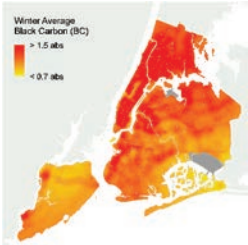

2011

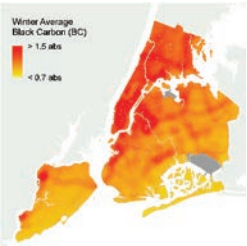

2012

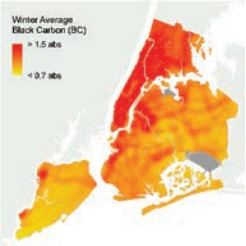

2013

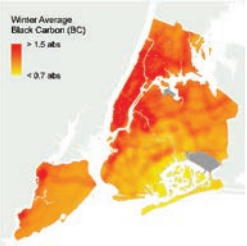

2014

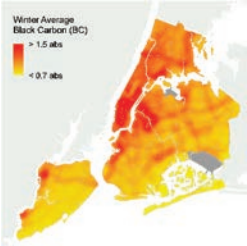

2015

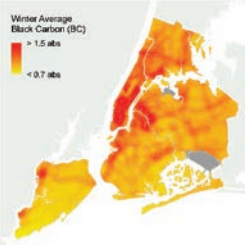

2016

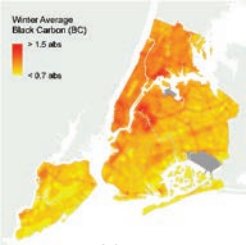

2017

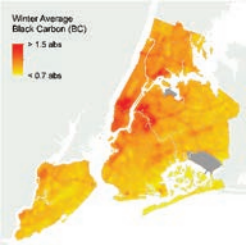

2018

2019

2020

2021

2022

Black Carbon (BC) Summer Averages 2009-2023

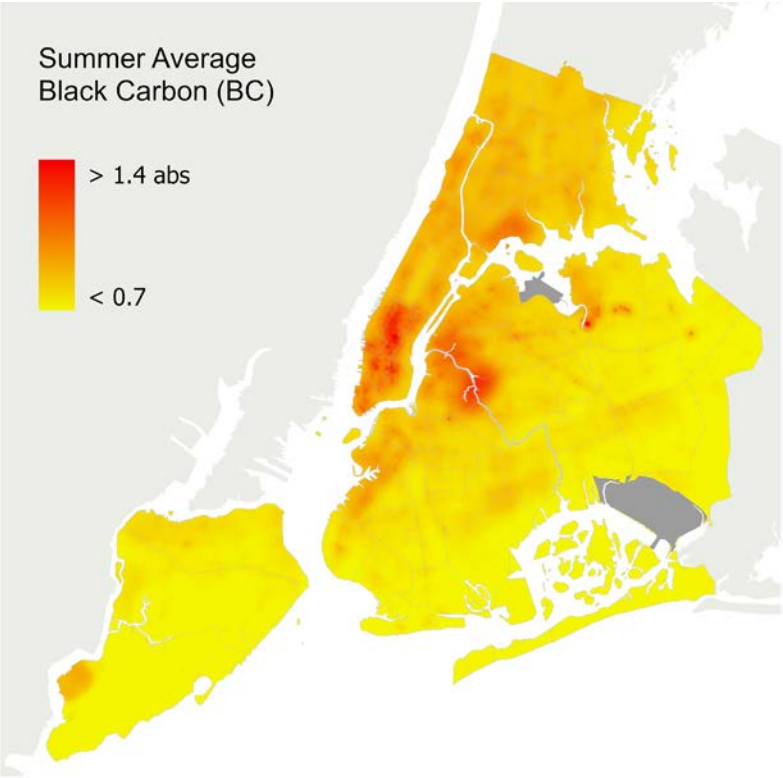

2023

2009

2010

2011

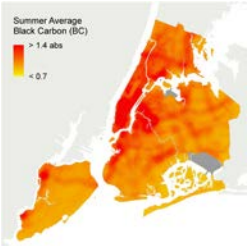

2012

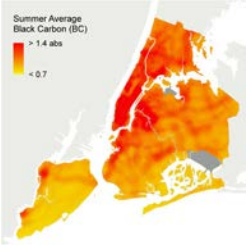

2013

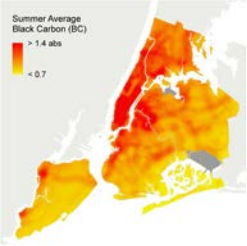

2014

2015

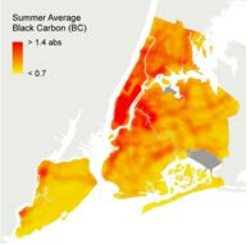

2016

2017

2018

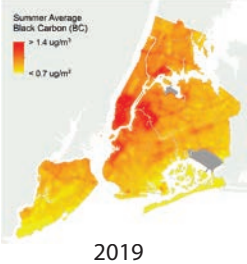

2019

2020

2021

2022